

Must Remember Geography....

Vocabulary	Meaning
Aerial Photograph	A photography that shows the view from above.
Capital City	The city where the main government is and works.
Compass	A tool used to find direction.
Country	An area people live in and is controlled by its own government.
Globe	A 3D model of the World
Human Geography	Features of land that have been impacted by human activity (eg: city, village, town, farmland, port, roads, harbour, bridge, pier etc)
Island	A piece of land that is surrounded by water.
Location	The place where something is.
Map	A picture showing where things are located
Ordnance Survey Map	Type of map that show public rights of way such as footpaths, features and places of interest.
Physical Geography	Natural features of land (eg: mountain, river, cliff, hill, valley, lake etc)
Sea	A large area of salty water that is part of an ocean.
Topography	The physical features of an area.

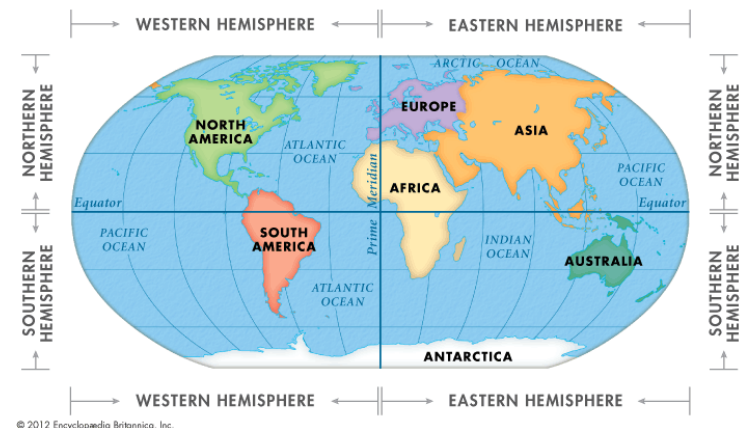
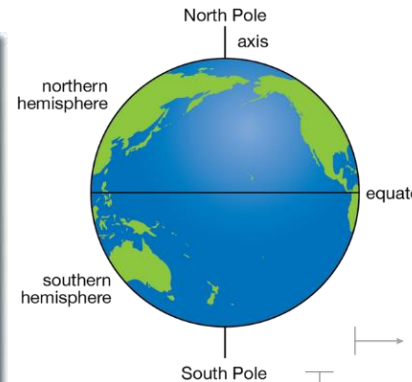
What I need to know...

There are 7 continents called:

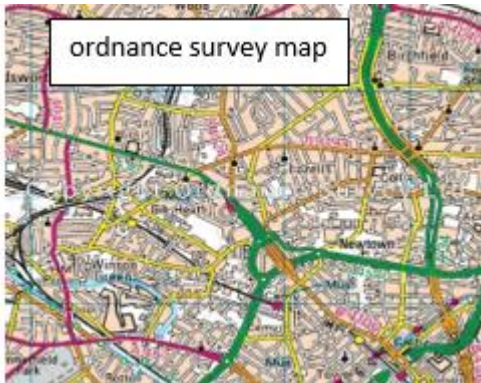
1. Europe
2. Asia
3. Africa
4. North America
5. South America
6. Antarctica
7. Australia / Oceania

There are 5 oceans called:

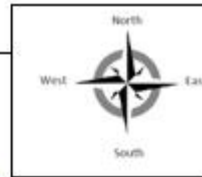
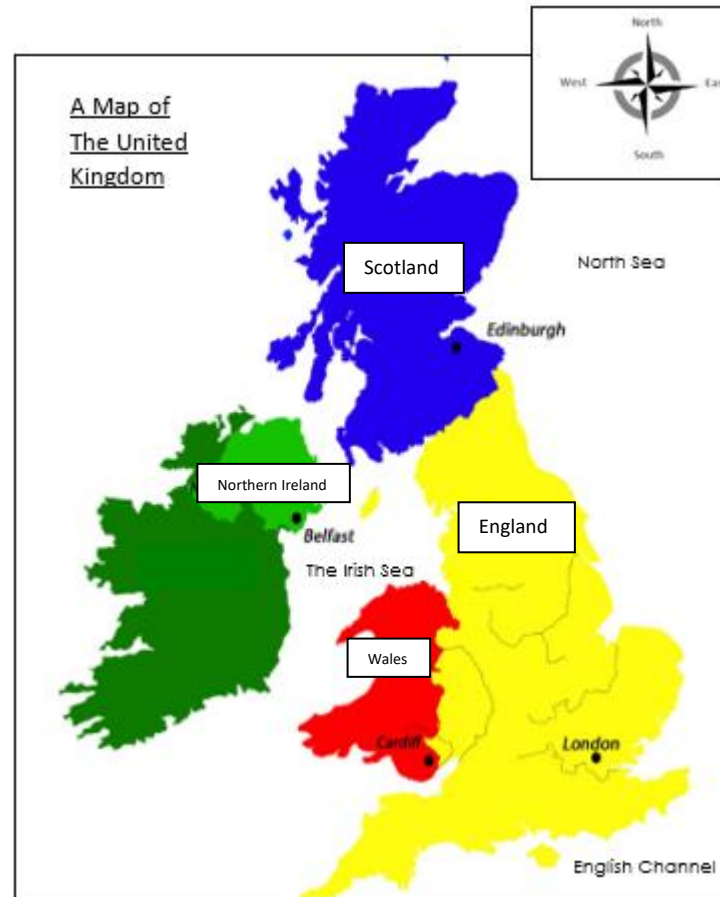
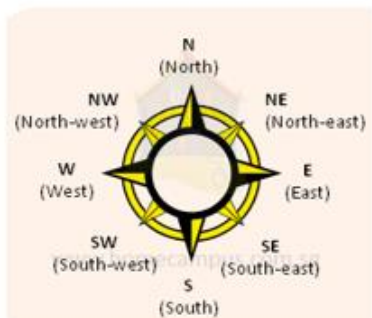
1. Arctic Ocean
2. Atlantic Ocean
3. Pacific Ocean
4. Indian Ocean
5. Southern Ocean



Must Remember Geography....



Eight-Point Compass



What I need to know...

There are four countries in the United Kingdom:

- 1) England
- 2) Wales
- 3) Scotland
- 4) Northern Ireland

The UK is officially known as the United Kingdom of Great Britain and Northern Island.

The Republic of Ireland is not a country of the United Kingdom.

Great Britain is the largest island of the UK and is made up of the countries: England, Scotland and Wales.

Each country has a capital city:

- 1) England's capital city is **London**.
- 2) Wales' capital city is **Cardiff**.
- 3) Scotland's capital city is **Edinburgh**.
- 4) Northern Ireland's capital city is **Belfast**.

We live in the **United Kingdom**, in a country called **England**, in a city called **Birmingham**.

Great Britain is surrounded by seas:

- The Irish Sea
- North Sea
- English Channel